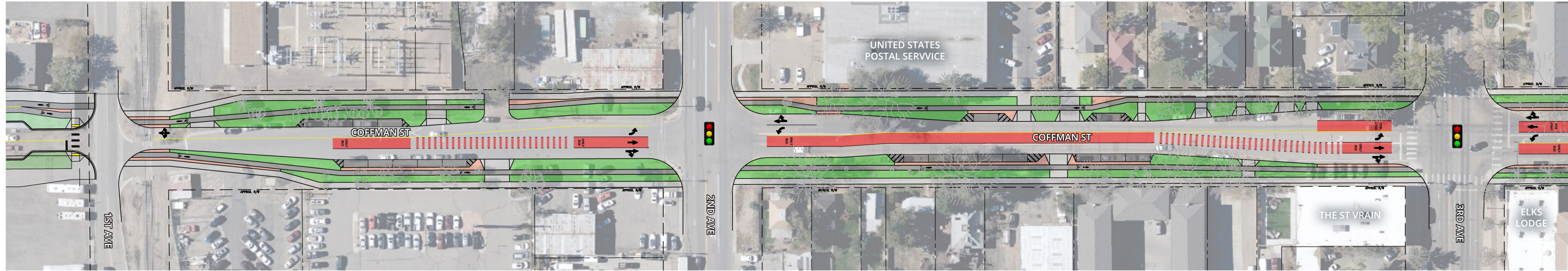
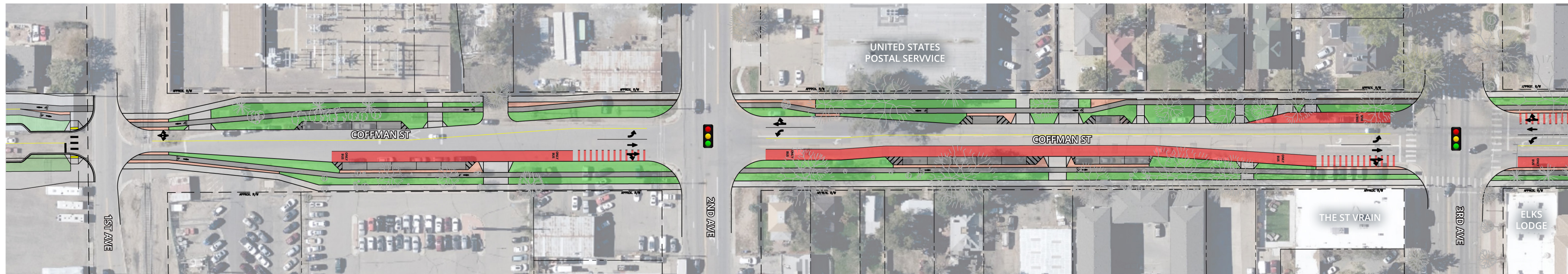


ALTERNATIVES COMPARISON - DRAFT

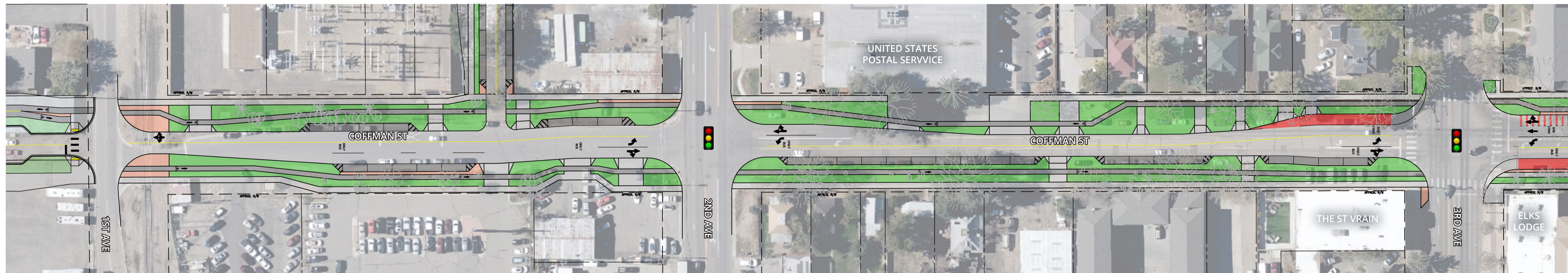
Coffman Street Busway - 1st Ave to 3rd Ave



CONCEPT ONE: Center Running Transit Alternative (Draft)



CONCEPT TWO: Side Running Transit Alternative (Draft)



CONCEPT THREE: Mixed Traffic Transit Alternative (Draft)

LEGEND



TRANSIT
LANE



TRANSIT
STOP



SEPARATED
BIKE LANE



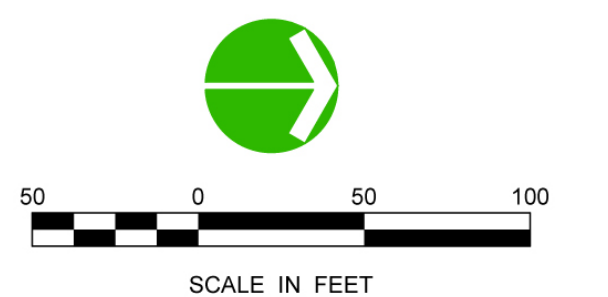
SIDEWALK



HARDSCAPE



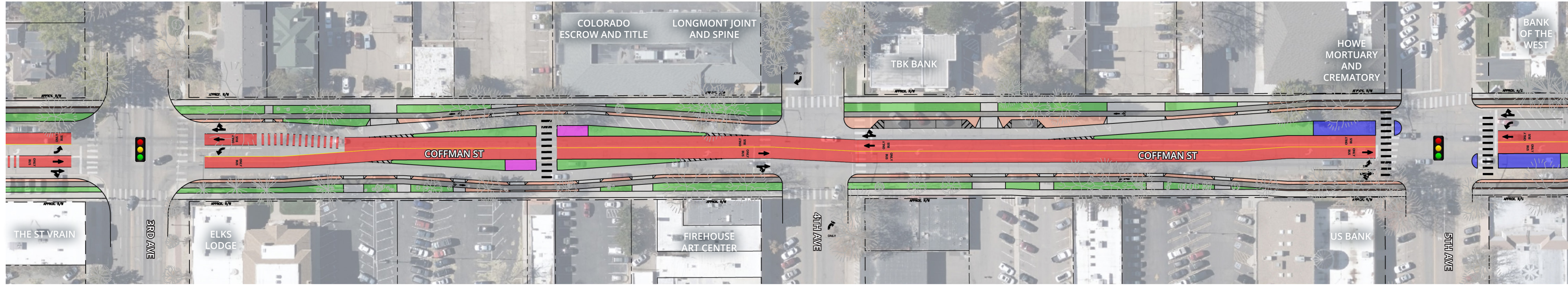
LANDSCAPE
AREA



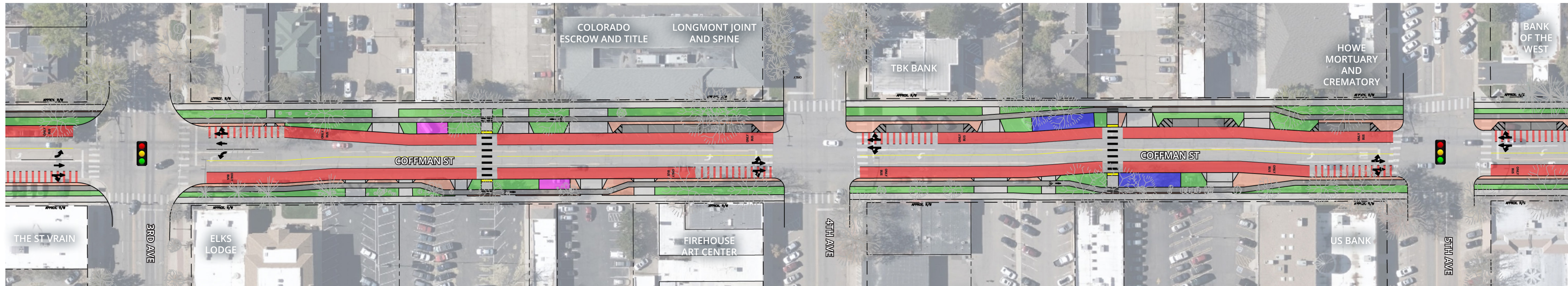
SCALE IN FEET

ALTERNATIVES COMPARISON - DRAFT

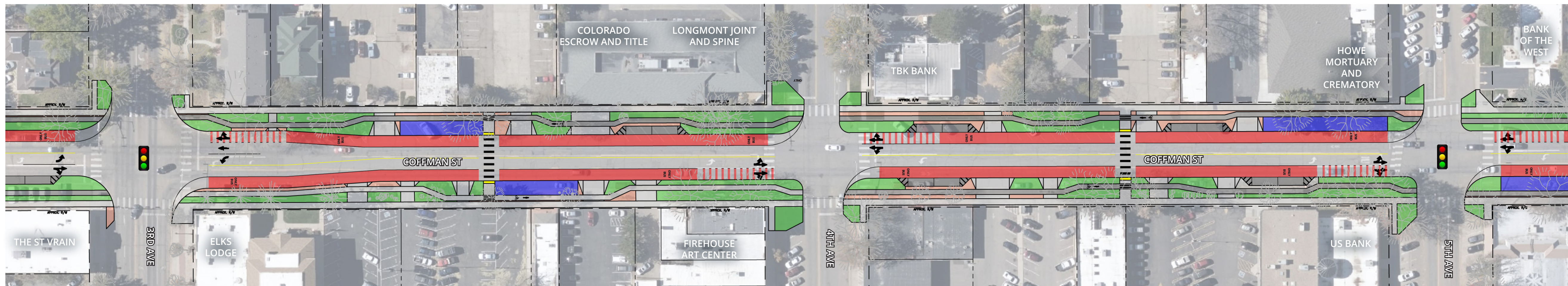
Coffman Street Busway - 3rd Ave to 5th Ave



CONCEPT ONE: Center Running Transit Alternative (Draft)



CONCEPT TWO: Side Running Transit Alternative (Draft)



CONCEPT THREE: Mixed Traffic Transit Alternative (Draft)

LEGEND



TRANSIT LANE



TRANSIT STOP



SEPARATED BIKE LANE



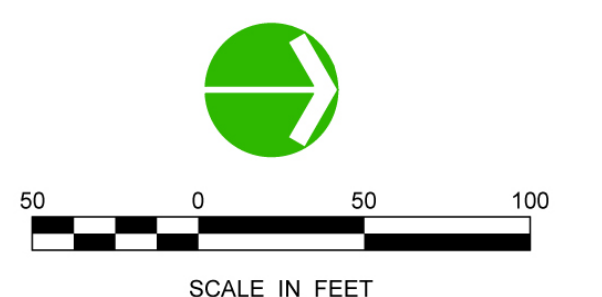
SIDEWALK



HARDSCAPE

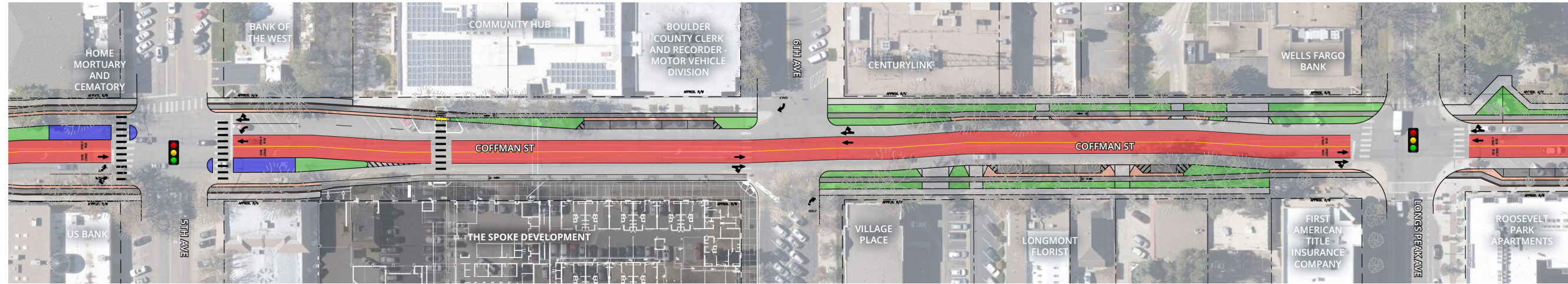


LANDSCAPE AREA



ALTERNATIVES COMPARISON - DRAFT

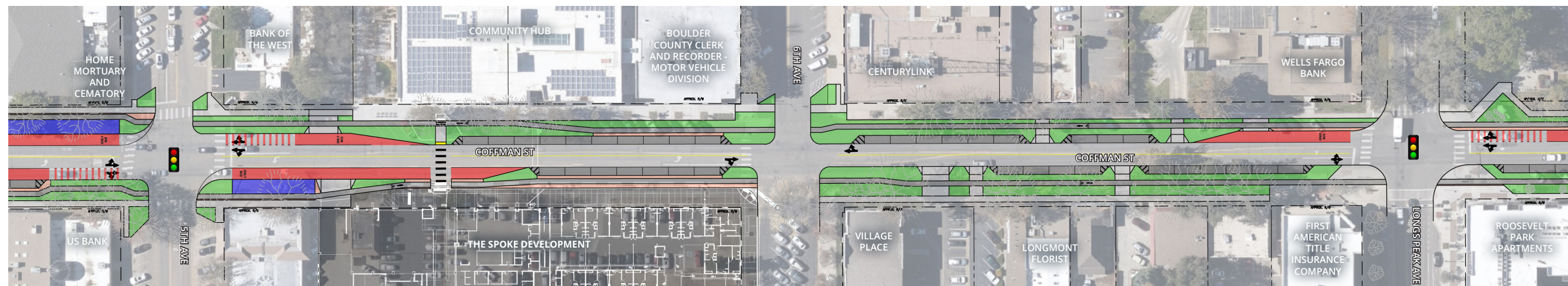
Coffman Street Busway - 5th Ave to Longs Peak Ave



CONCEPT ONE: Center Running Transit Alternative (Draft)

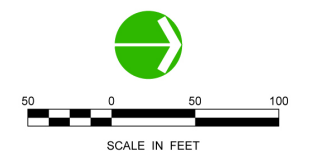


CONCEPT TWO: Side Running Transit Alternative (Draft)



CONCEPT THREE: Mixed Traffic Transit Alternative (Draft)

LEGEND

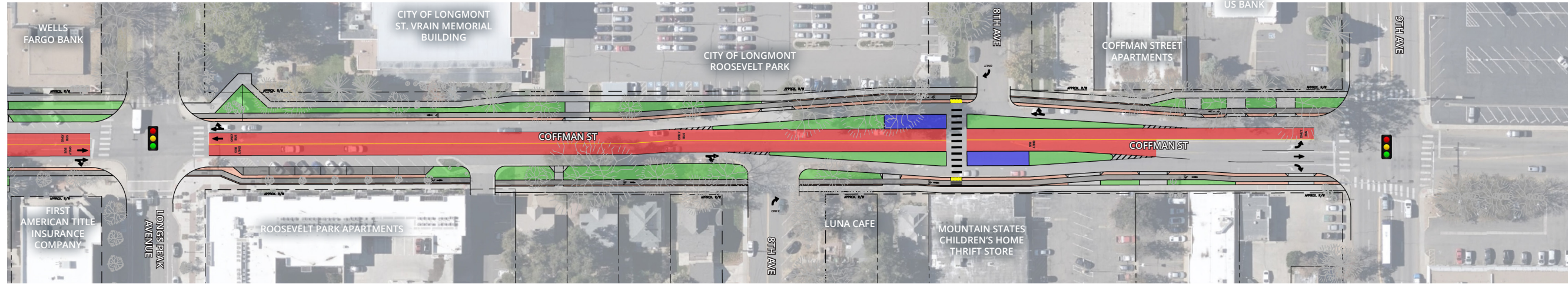


ALTERNATIVES COMPARISON - DRAFT

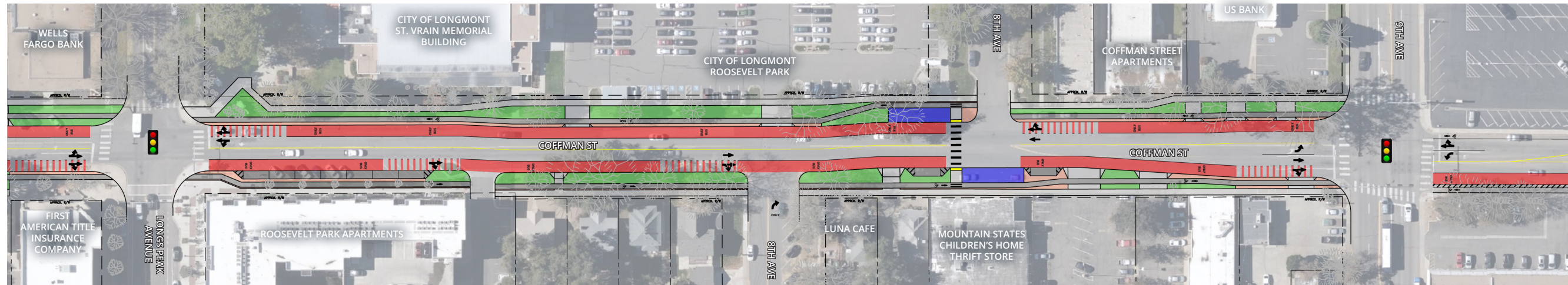
Coffman Street Busway - Longs Peak Ave to 9th Ave



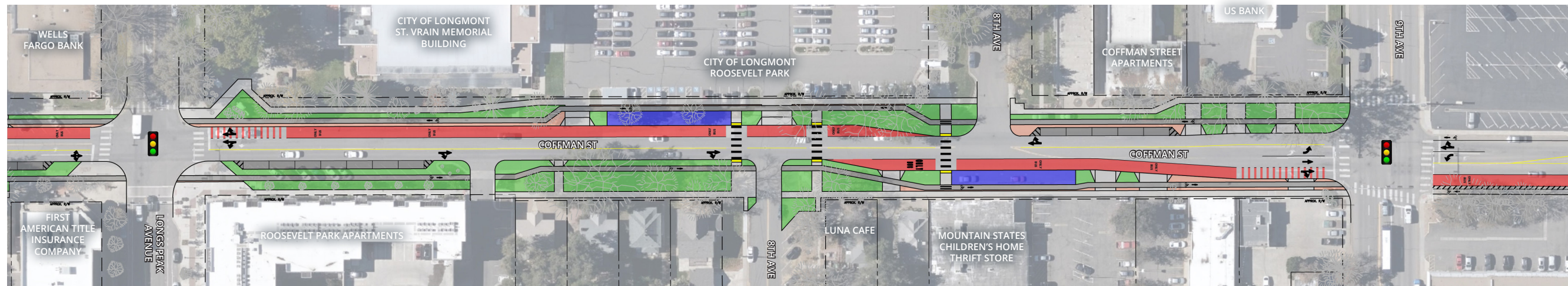
COFFMAN ST.
BUSWAY
PROJECT



CONCEPT ONE: Center Running Transit Alternative (Draft)



CONCEPT TWO: Side Running Transit Alternative (Draft)



CONCEPT THREE: Mixed Traffic Transit Alternative (Draft)

LEGEND



TRANSIT
LANE



TRANSIT
STOP



SEPARATED
BIKE LANE



SIDEWALK



HARDSCAPE



LANDSCAPE
AREA

